

RESOLUTION
2017-01

The Town of Menomonie moves to adopt the following resolution of the gift of land from Richard and Joan Wyss N11243 50th St. Downing WI 54734.

Property Description: Outlot 1 of Certified Survey Map No. 3099, recorded January 10, 2005, in Volume 14 of Certified Survey Maps, Page 79, as Document #519688, located in part of Government Lot Five, Section Ten (10), Township Twenty-seven (27) North, Range Thirteen (13) West, Town of Menomonie, Dunn County, Wisconsin.

Property Description: Outlot 2 of Certified Survey Map No. 4316, recorded April 11, 2017, in Volume 21 of Certified Survey Maps Page 86 as Document #621421, located in part of Government Lot 2, Section Ten (10), Township Twenty-seven (27) North, Range Thirteen (13) West, Town of Menomonie, Dunn County, Wisconsin.


Approved: May 11, 2017

Chairman



Frank Bammert

Posted May 15, 2017


Supervisor 1


Ed Hartung

Supervisor 2


Neil Koch

Clerk


Leslie Hulbert